

Numbering of Houses and Other Buildings


RURAL MUNICIPALITY OF PONASS LAKE NO. 367

BYLAW NO 4/19

A BYLAW TO PROVIDE FOR THE NUMBERING OF HOUSES AND OTHER BUILDINGS

The Council of the Rural Municipality of Ponass Lake in the Province of Saskatchewan enacts as follows:


1. This bylaw shall be referred to as the “Civic Addressing Bylaw”.
2. A uniform system of numbering houses and other buildings is hereby established in which a separate number shall be assigned for each 40 meters of frontage, excepting properties located in the Hamlet of Nora and the Hamlet of St. Front.
3. A separate number shall be assigned for each lot or registered parcel within the Hamlet of St. Front and the Hamlet of Nora, as shown of the attached maps identified as Schedule “A” and Schedule “B”, appended hereto and forming a part of this bylaw
4. Each house or building shall bear the number assigned to the frontage on which the front entrance is situated.
5. Notwithstanding section 4 of this bylaw, upon request of the owner of a property situated on a corner, the number assigned may be specific to the flankage.
6. In case a house or building is occupied by more than one family dwelling unit or business, each separate front entrance of said house or building shall bear the same number extended with a letter of the alphabet beginning with the letter “A” and proceeding with as many as are required.
7. Numerals indicating the official number of each house or building or each front entrance shall be posted in accordance with Policy No. 400-35, being the Rural Municipality of Ponass Lake No. 367’s Civic Address Signage Policy.
8. The Administrator shall be responsible for maintaining the numbering system and shall keep a record of all numbers assigned under this bylaw.
9. Any person who contravenes the provisions of this bylaw is guilty of an offence and upon conviction shall be liable to the penalty provided in the General Penalty Bylaw.
10. All existing numbers of houses and other buildings not now conforming to the provisions of this bylaw shall be changed to conform to the system herein adopted.




  
\_\_\_\_\_  
Reeve

  
\_\_\_\_\_  
Administrator

Certified a true copy of Bylaw No. 4/19  
adopted by resolution of Council at the  
June 12, 2019 regular meeting of Council.

  
\_\_\_\_\_  
Reeve

  
\_\_\_\_\_  
Administrator



North Ave

3367
3365
3363
3361
3359

**RM of Ponass Lake  
No. 367  
Hamlet of Saint-Front**

**Ministry of Highways (MHI)**

Named Road

— Unnamed Road

**Named Road**

**Unnamed Road**



## Rivers

 Lakes

## First Nations

## Parks

**Lots**

 Urban Boundary

ISC = Yellow Labels  
MHI = White Labels

Meters  
0 60

This map is intended for general reference only and should not be used for legal purposes. EMFS does not assume nor accept any liability arising from use of this map.

Schedule "B"  
Bylaw No. 4/19

